

Maidenhead (SL6 0AT):

What happens there:

1) Maidenhead Junior Regatta.

FROM OXFORD:

Route 1) Take the M40 South. Exit onto the A404 and head South towards the M4. At the Roundabout, take 1st exit to Maidenhead (A308 – Marlow Road which will change into Furze Platt Rd after 3 miles).

Continue straight until the big roundabout. Take the A4 (1st exit - Bad Godesberg Way). At the next Roundabout take the 2nd exit (St Cloud Way). At the Third Roundabout take the 2nd exit (Bridge Way). Continue through next roundabout (2nd exit) over bridge.

Take the 1st Right onto River Rd.

The regatta takes place just downstream from Brunel's historic Sounding Arch, on the Taplow side of the River Thames in Maidenhead.

Car parking for the event will be clearly signed. It costs approximately £3.50 with a free program. Please do not park on the roads near the club as it upsets out neighbours. This is a residential area.

Trailers may be brought into Maidenhead Rowing Club Car Park and used to store boats. Towing vehicles and all other competitor or spectator vehicles must be removed to the nearby regatta car park.

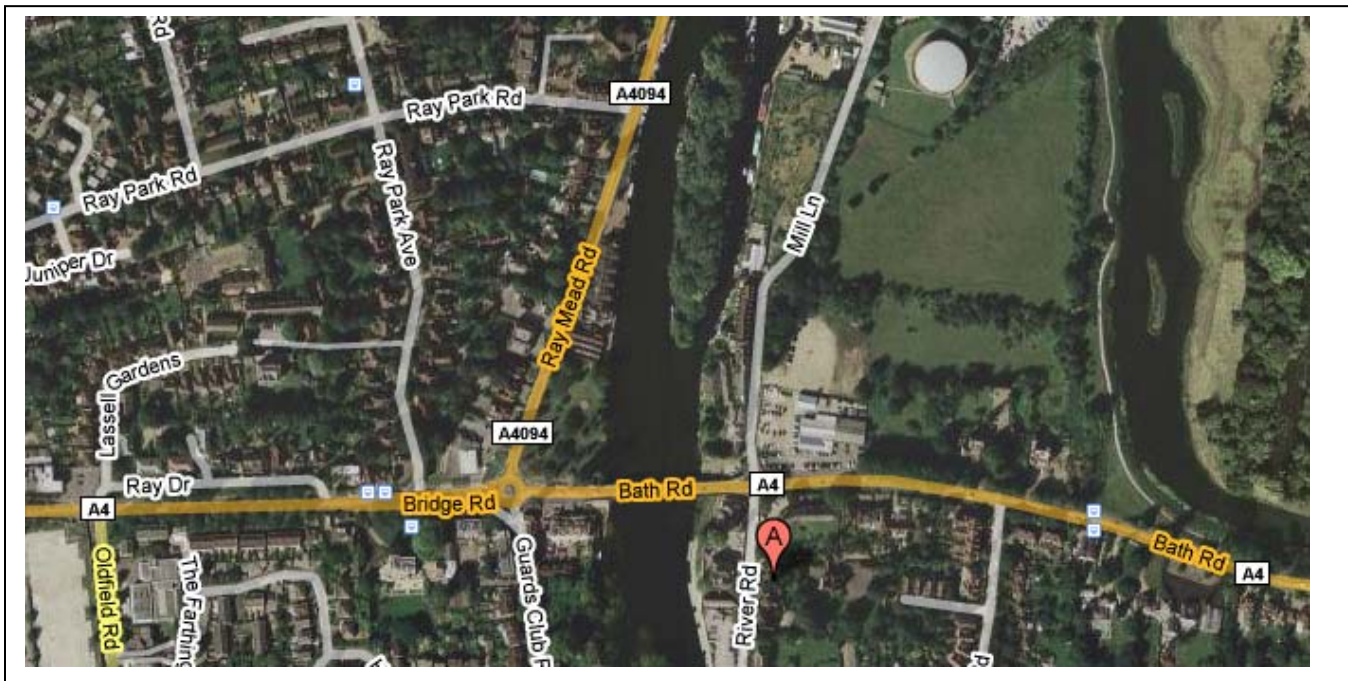
Follow signs for regatta follow signs for regatta parking.

Route 2) Take the M40 South. Exit onto the A404 and head South towards the M4. At first junction take the A4155 (Marlow Road). Continue through first roundabout (2nd exit – A4155). At the 2nd roundabout, take the 2nd exit (Station Road – A4155). Continue straight onto A4094 (Hedsor Rd).



















Go over bridge. At T-Junction turn right then follow the road left onto Sutton Road. Continue straight (you will see the river after a few miles on your left).

At Roundabout take 1st exit (A4 Bath Road) over bridge. Take the 1st Right onto River Rd.

Follow signs for regatta parking.



Maidenhead (Directions from AA website):

Travel and (miles) then	to take	show map	total (miles)
0.00 Start out at OX3 7TD,Headington	A420		0.00
0.40 Shell Headington 	A420		0.40
0.71 At Headington Roundabout take the 3rd exit onto the A40	A40		1.11
4.27 Oxford Service Area (WELCOME BREAK) 	A40		5.38
1.74 Bear left onto the M40	M40		7.12
16.29 Holiday Inn (High Wycombe M40, Jct.4) 	M40		23.41
0.02 Leave the M40 at junction 4, then merge onto the A404 (signposted A404, M4, High Wycombe, Marlow, Maidenhead)	A404		23.43
0.38 At roundabout take the 1st exit onto the A404	A404		23.81
3.13 Crowne Plaza Hotel (Marlow) 	A404		26.94
1.16 At Bisham roundabout take the 1st exit onto the A308 (signposted Pnkneys Green)	A308		28.10
3.30 Warning: Speed Cameras along the A308 	A308		31.40
0.52 At roundabout take the 1st exit onto the A4 (signposted Slough)	A4		31.92
0.20 At roundabout take the 2nd exit onto the A4	A4		32.11
0.24 At roundabout take the 2nd exit onto the A4	A4		32.35
0.52 At roundabout take the 2nd exit onto the A4	A4		32.88
0.13 Turn right onto River Road	River Road		33.01
0.06 Arrive at SL6 0AT, Taplow	Unclassified		33.07
- Section time 0:42, Total time 0:42	-	-	-