

Nottingham National Water Sports Centre (NG12 2LU):

What happens there:

- 1) **GB Training Days, Camps and Selections.**
- 2) **The National Schools Regatta.**

If it is for the National Schools Regatta, please check the web page as there should be instructions as to which bank (North or South) our Marquee is on.

FROM OXFORD: Leave M1 at Junction 21A signposted to Leicester and Newark (immediately after Leicester Forest East services).

Stay on the A46 in the direction of Newark for 18.7 miles.

Exit A46 at junction with A606 signposted to Nottingham.

Stay on the A606 for 5.4 miles. At this point, you should start seeing the signs for the “**National Water Sports Centre**”.

Take 4th exit from roundabout onto A52 Nottingham ring road signposted to Grantham.

Stay on the A52 for 2.6 miles.

Take 1st exit from roundabout onto A6011 signposted Nottingham.

Keep to right hand lane and turn right into National Water Sports Centre and Country Park

FROM THE NORTH

Leave M1 at junction 24. The A453 will take you to Nottingham (approx. 10 miles).

Once in West Bridgford (the area south of the River Trent) you need to leave on the A52 (towards Grantham). At this point you should see signs for “**National Water Sports Centre**”.

NWSC is on your left after about two miles. (Follow the brown signposts.)

FROM THE WEST

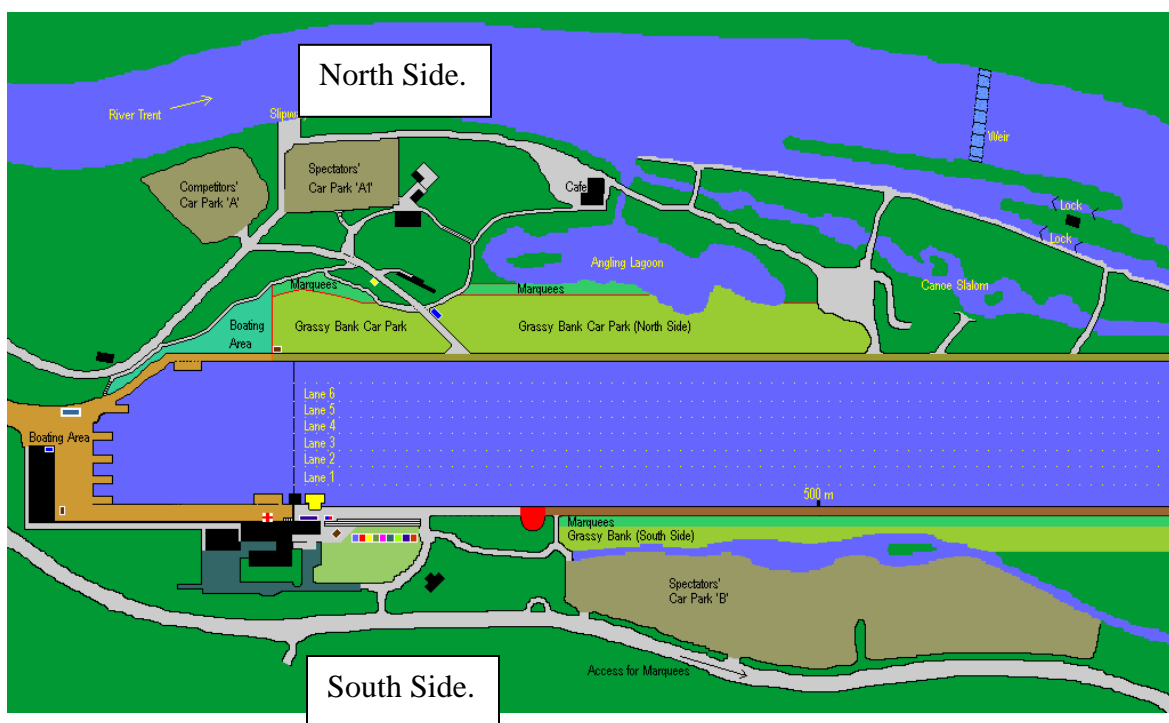
Exit 24 of the M1 is still the best place to head for. Follow directions as North.

FROM THE EAST




































Try to approach Nottingham on the A52 (as from Grantham).


















NWSC lies on this road about 2 miles from the city.

There will be signs saying “National Water Sports Centre”.



Nottingham (Directions from AA website):

Travel and (miles) then		to take	show map	total (miles)
0.00	Start out at OX3 7TD, Headington			0.00
0.40	Shell Headington 			0.40
0.71	At Headington Roundabout take the 1st exit onto the A40 (signposted Ring Road, The Midlands)			1.11
3.67	At Cutteslowe Roundabout take the 2nd exit onto the A40 (signposted Ring Road, Cheltenham)			4.78
0.43	At Wolvercote Roundabout take the 4th exit onto the A44 (signposted Ring Road, Evesham, The Midlands)			5.21
0.47	Holiday Inn (Oxford) 			5.68
0.05	At Woodstock Road East roundabout take the 3rd exit, then merge onto the A34 (signposted The Midlands) Traffic blackspot: Call 401100 from your mobile			5.73
4.79	Family Farm Service Area			10.52
1.72	At Wendlebury Interchange roundabout take the 1st exit, then join the M40 motorway (signposted The Midlands) Traffic blackspot: Call 401100 from your mobile			12.24
5.23	Leave the M40 at junction 10, then at roundabout take the 2nd exit onto the A43 (signposted Northampton)			17.47
0.56	At roundabout take the 1st exit onto the A43 (signposted Northampton)			18.02
0.20	At roundabout take the 2nd exit onto the A43 (signposted Northampton, Milton Keynes A421)			18.23
0.20	Cherwell Valley Service Area (MOTO) 			18.43
0.25	At roundabout take the 3rd exit onto the A43 (signposted Northampton, M1)			18.68
3.25	At Barleymow Roundabout take the 2nd exit onto the A43 (signposted Northampton, M1)			21.93
1.15	At roundabout take the 2nd exit onto the A43 (signposted Northampton)			23.08
0.71	At roundabout take the 3rd exit onto the A43 (signposted Northampton)			23.79
0.84	At roundabout take the 2nd exit onto the A43			24.63
1.09	At roundabout take the 2nd exit onto the A43 (signposted Northampton)			25.72
3.77	Warning: Speed Cameras along the A43 			29.49

5.45	At roundabout take the 2nd exit onto the A43 (signposted Northampton)	A43		34.95
0.06	Travelodge (Towcester Silverstone) 	A43		35.01
0.78	At roundabout take the 3rd exit onto the A43 (signposted Northampton)	A43		35.78
5.55	At roundabout take the 1st exit, then join the M1 motorway (signposted The North, Birmingham M6)	M1		41.34
3.47	Holiday Inn (Northampton-West M1, Jct.16) 	M1		44.81
7.59	Watford Gap Service Area (ROAD CHEF)	M1		52.40
3.64	Holiday Inn (Rugby-Northampton M1, Jct.18) 	M1		56.04
18.80	Leicester Forest East Service Area (WELCOME BREAK)	M1		74.84
1.28	Leave the M1 at junction 21A, then merge onto the A46 (signposted Leicester, Newark)	A46		76.13
6.39	Leicester Service Area (EXTRA MSA)	A46		82.52
1.44	At roundabout take the 1st exit onto the A46 (signposted Newark)	A46		83.96
10.99	Branch left, then at roundabout take the 1st exit onto the A606 (signposted Nottingham)	A606		94.95
5.49	At roundabout take the 4th exit onto the A52 (signposted Grantham, Newark)	A52		100.44
2.59	At roundabout take the 1st exit onto the A6011 (signposted Nottingham)	A6011		103.03
0.30	Turn right onto Regatta Way (signposted National Water Sports Centre)	Regatta Way		103.33
0.53	Continue forward onto Adbolton Lane	Adbolton Lane		103.87
1.10	Arrive at NG12 2LU,Holme Pierrepont	Unclassified		104.96
-	Section time 2:03, Total time 2:03	-	-	-